





















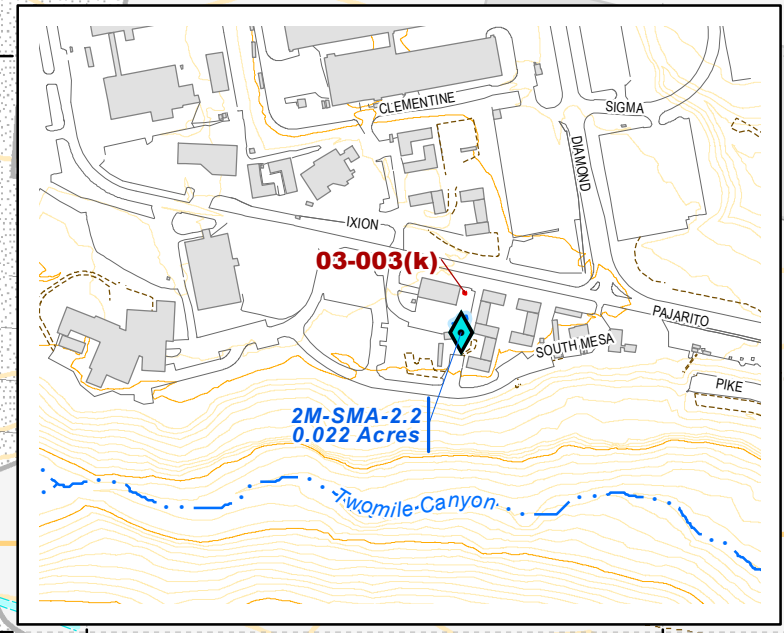
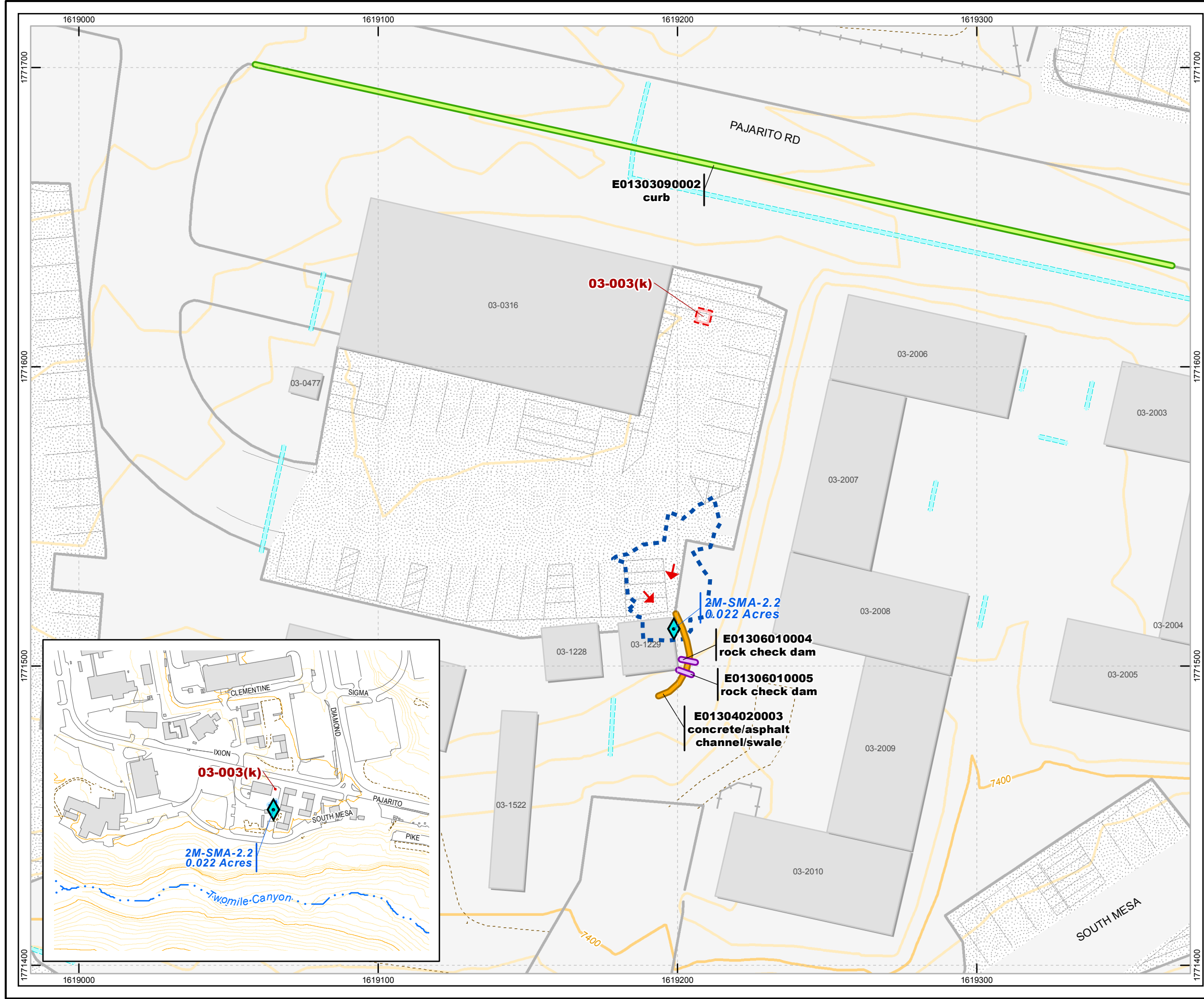


NPDES Individual Permit NM0030759
Storm Water Permitted Feature
E013: 2M-SMA-2.2

-  IP sampler location
-  Berm
-  Channel/swale
-  Check dam
-  Sediment trap/basin
-  Gabion
-  Seed and mulch
-  Cap
-  Established vegetation
-  SWMU boundary
-  SMA drainage area
-  Structure
-  LANL boundary
-  Fire hydrant
-  Security fence
-  Flow arrow
-  Unpaved road
-  Stormdrain
-  Drainage
-  Road
-  Contour, 100, 20 and 10-ft interval
-  Contour, 2-ft interval



E01303090002
curb

03-003(k)

2M-SMA-2.2
0.022 Acres

E01306010004
rock check dam

E01306010005
rock check dam

E01304020003
concrete/asphalt
channel/swale

New Mexico State Plane Coordinate System Central Zone (3002)
 North American Datum, 1983 (NAD 83)
 National Geodetic Vertical Datum of 1929 (NGVD 1929, Hypsography 100 and 20 ft contours)

US Survey Ft
DISCLAIMER: This map was created for work processes associated with the LLCC. All other uses for this map should be confirmed with N3B staff.

MAP: E013-13-0006-214-2M2.2
TYPE: REGULAR

GIS: Anita Lavadie-Bulnes
DATE: 19-January-2017
REVISION NUMBER: 8

