






















NPDES Individual Permit NM0030759
Storm Water Permitted Feature
W008: W-SMA-7

-  IP sampler location
-  Berm
-  Channel/swale
-  Check dam
-  Gabion
-  Sediment trap/basin
-  Seed and mulch
-  Cap
-  Vegetation
-  SWMU boundary
-  SMA drainage area
-  Structure
-  LANL boundary
-  Fire hydrant
-  Flow arrow
-  Unpaved road
-  Stormdrain
-  Drainage
-  Road
-  Contour, 20-ft interval
-  Contour, 2-ft interval

New Mexico State Plane Coordinate System Central Zone (3002)
 North American Datum, 1983 (NAD 83)
 National Geodetic Vertical Datum of 1929 (NGVD 1929, Hypsography 100 and 20 ft contours)
 US Survey Ft

DISCLAIMER: This map was created for work processes associated with the LLCC. All other uses for this map should be confirmed with N3B staff.

Document Path: Q:\18-Projects\18-0011\1. Individual_Permit\0_SMA\Water\W-SMA-7\mxd\SDPPP\W008-13-0006-149-W7.mxd

MAP: W008-13-0006-149-W7
TYPE: REGULAR

GIS: Nick Hanser
DATE: 23-April-2026
REVISION NUMBER: 19

