






















**NPDES Individual Permit NM0030759  
Storm Water Permitted Feature  
V009: CDV-SMA-2.5**

-  IP sampler location
-  Berm
-  Channel/swale
-  Check dam
-  Cap
-  Gabion
-  Sediment trap/basin
-  Seed and mulch
-  Vegetation
-  SWMU boundary
-  SMA drainage area
-  Structure
-  LANL boundary
-  Fire hydrant
-  Flow arrow
-  Unpaved road
-  Stormdrain
-  Drainage
-  Road
-  Contour, 20-ft interval
-  Contour, 2-ft interval

New Mexico State Plane Coordinate System Central Zone (3002)  
North American Datum, 1983 (NAD 83)  
National Geodetic Vertical Datum of 1929 (NGVD 1929, Hypsography 100 and 20 ft contours)

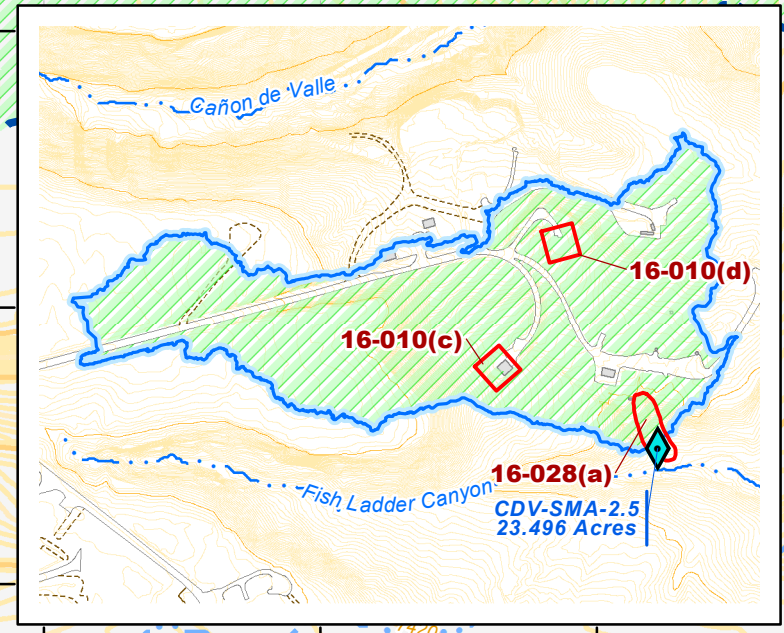
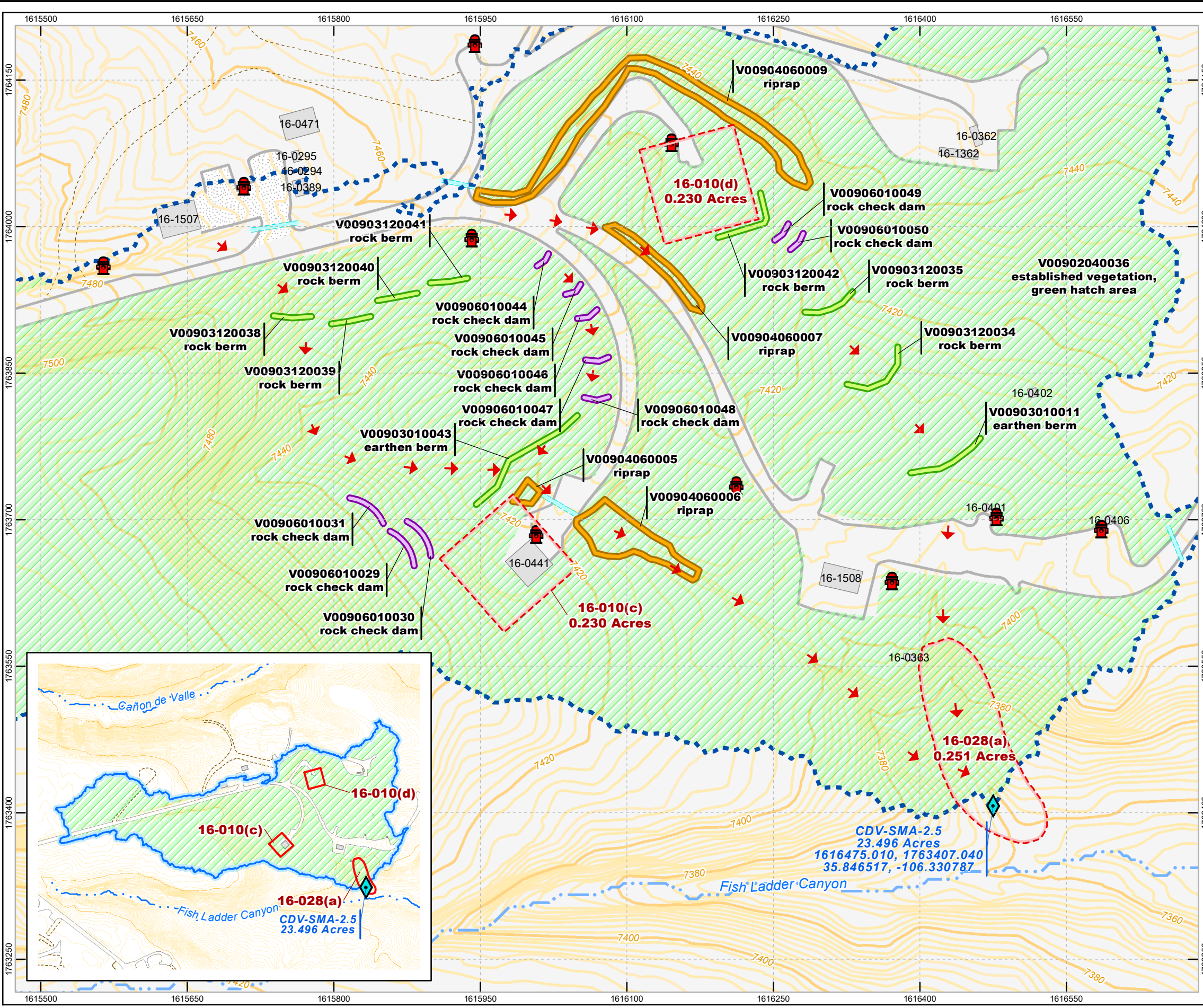
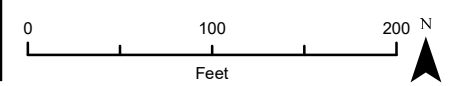
US Survey Ft

**DISCLAIMER:** This map was created for work processes associated with the LLCC. All other uses for this map should be confirmed with N3B staff.

Document Path: Q:\GIS Data\18-Projects\18-0011\1. Individual\_Permit\0\_SMA\Canon\_de\_Valle\CDV-SMA-2.5\mxd\SDPPP\009-13-0006-110-CDV2.5.mxd

**MAP: V009-13-0006-110-CDV2.5  
TYPE: REGULAR**

**GIS: Russell Lyon  
DATE: 10-Feb-2026  
REVISION NUMBER: 17**



**CDV-SMA-2.5  
23.496 Acres  
1616475.010, 1763407.040  
35.846517, -106.330787**