





















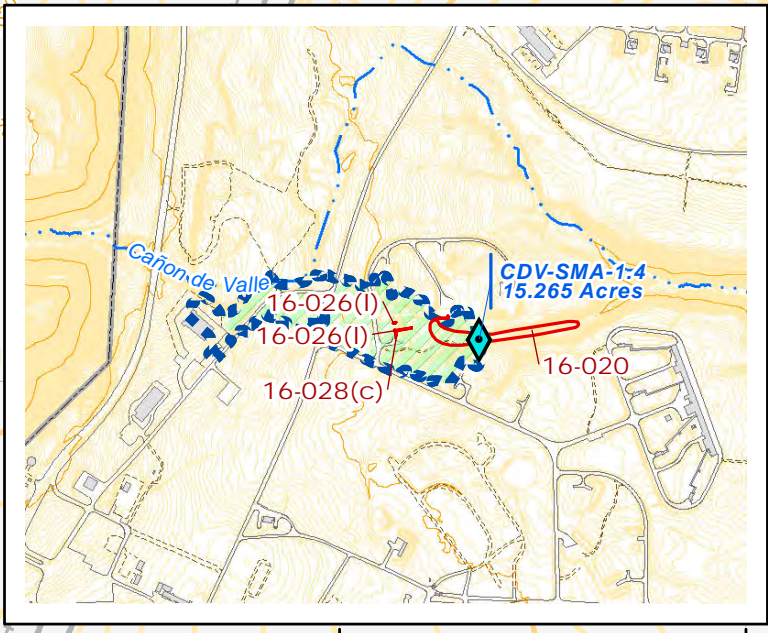
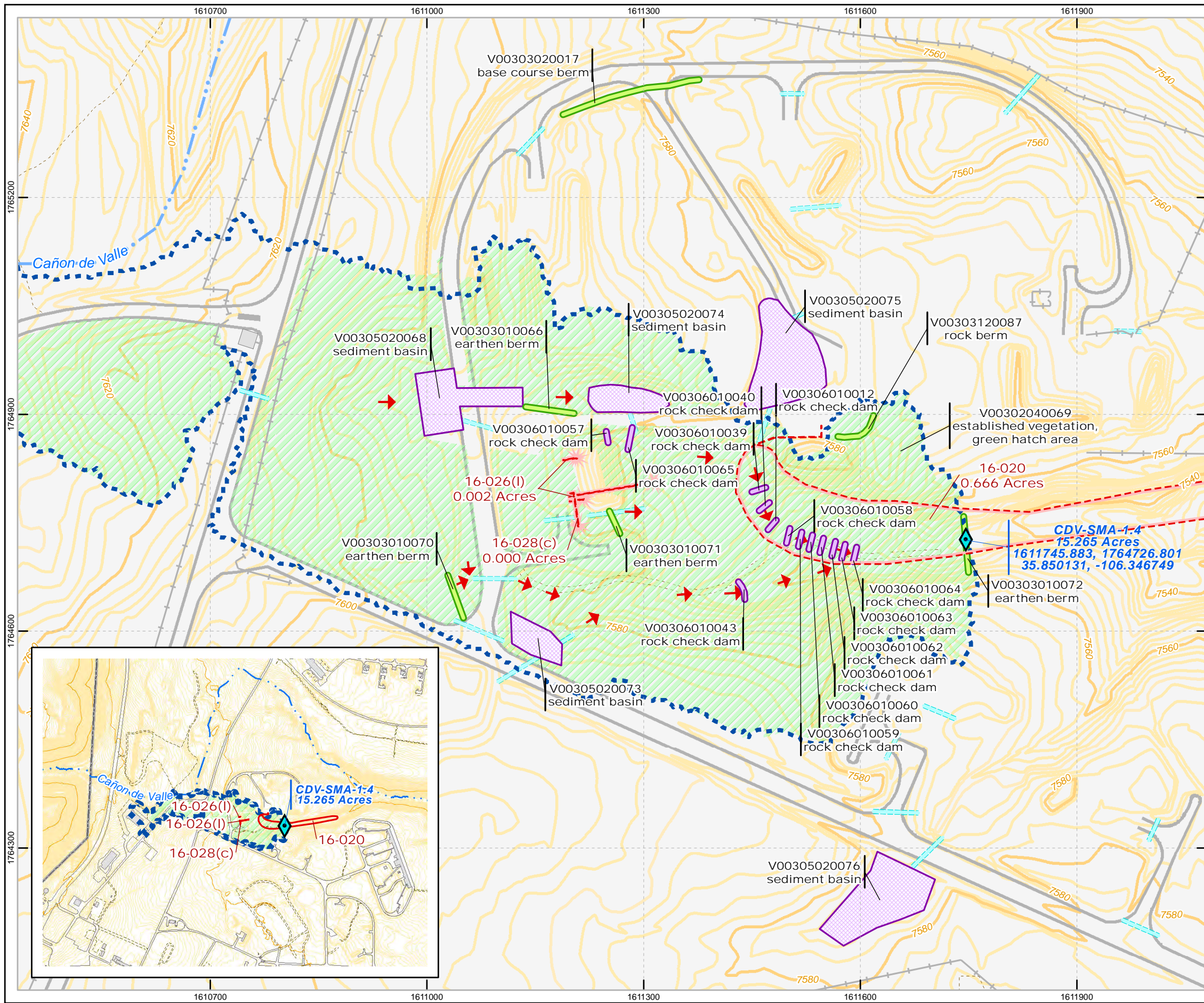


NPDES Individual Permit NM0030759
Storm Water Permitted Feature
V003: CDV-SMA-1.4

-  IP sampler location
-  Berm
-  Channel/swale
-  Check dam
-  Cap
-  Gabion
-  Sediment trap/basin
-  Seed and mulch
-  Vegetation
-  SWMU boundary
-  SMA drainage area
-  Structure
-  LANL boundary
-  Fire hydrant
-  Security fence
-  Flow arrow
-  Unpaved road
-  Stormdrain
-  Drainage
-  Road
-  Contour, 100, 20 and 10-ft interval
-  Contour, 2-ft interval



New Mexico State Plane Coordinate System Central Zone (3002)
 North American Datum, 1983 (NAD 83)
 National Geodetic Vertical Datum of 1929 (NGVD 1929, Hypsography 100 and 20 ft contours)

US Survey Ft
DISCLAIMER: This map was created for work processes associated with the LLCC. All other uses for this map should be confirmed with N3B staff.

MAP: V003-13-0006-168-CDV1.4
TYPE: REGULAR
GIS: Jeffrey Lyon
DATE: 30-January-2023
REVISION NUMBER: 19

