




















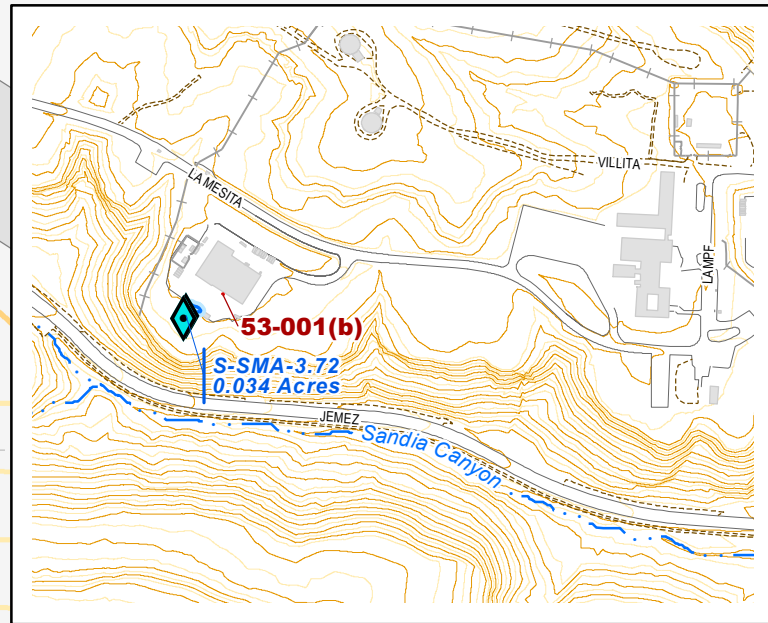
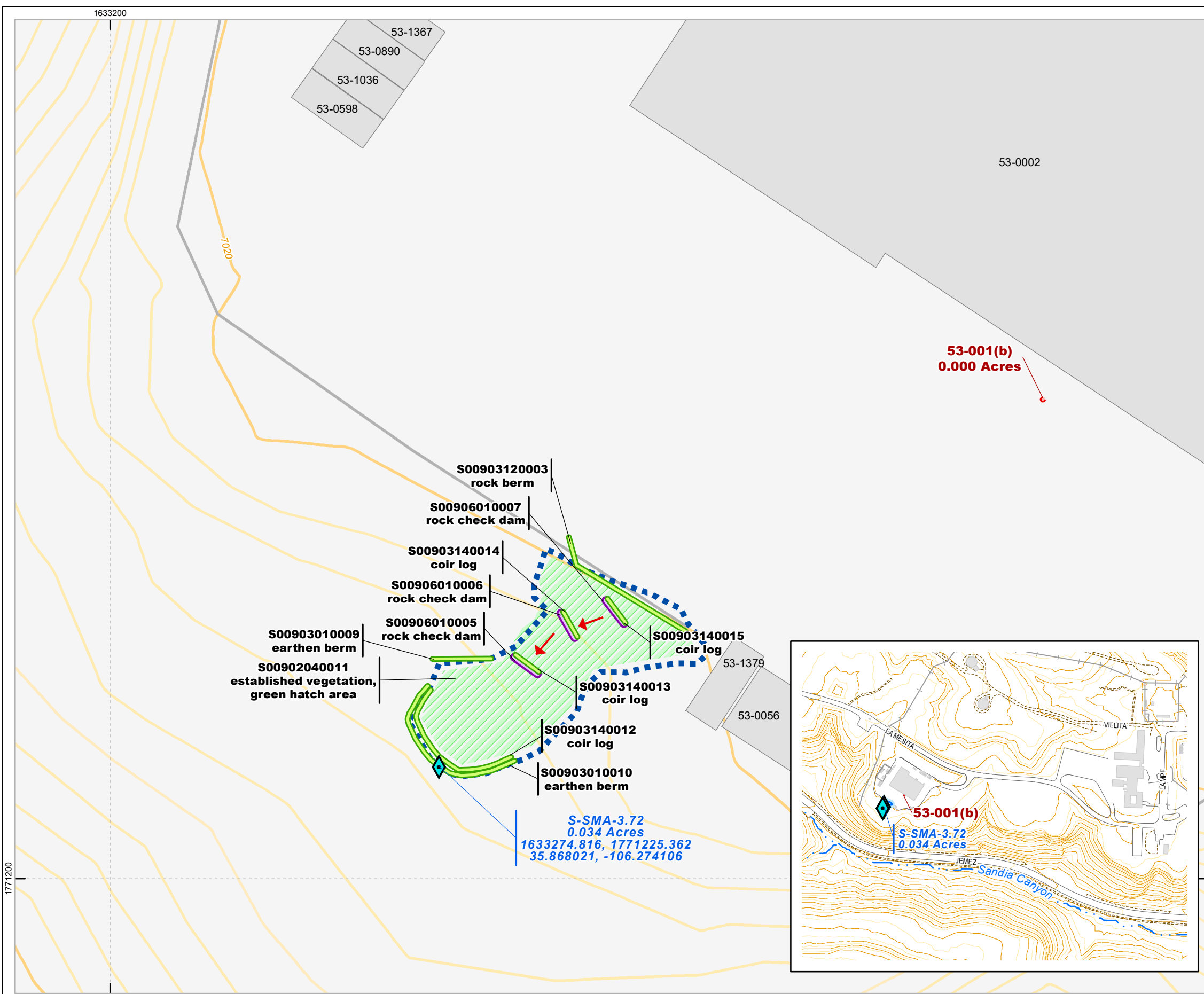


**NPDES Individual Permit NM0030759**  
**Storm Water Permitted Feature**  
**S009: S-SMA-3.72**

-  IP sampler location
-  Berm
-  Channel/swale
-  Check dam
-  Sediment trap/basin
-  Gabion
-  Seed and mulch
-  Cap
-  Vegetation
-  SWMU boundary
-  SMA drainage area
-  Structure
-  LANL boundary
-  Fire hydrant
-  Flow arrow
-  Unpaved road
-  Stormdrain
-  Drainage
-  Road
-  Contour, 100, 20 and 10-ft interval
-  Contour, 2-ft interval



New Mexico State Plane Coordinate System Central Zone (3002)  
 North American Datum, 1983 (NAD 83)  
 National Geodetic Vertical Datum of 1929 (NGVD 1929, Hypsography 100 and 20 ft contours)

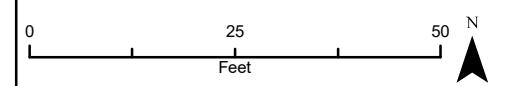
US Survey Ft

**DISCLAIMER:** This map was created for work processes associated with the LLCC. All other uses for this map should be confirmed with N3B staff.

Q:\18-Projects\18-0011\1. Individual\_Permit\0. SMA\Sandia\S-SMA-3.72\mxd\SDPPP\S009-13-0006-130-S3.72.mxd

**TYPE: REGULAR**

**GIS: Jeffrey Lyon**  
**DATE: 04-February-2025**  
**REVISION NUMBER: 10**



1771200

1771200

1633200

1633200

7020

7020

53-1367  
 53-0890  
 53-1036  
 53-0598

53-0002

**53-001(b)**  
**0.000 Acres**

S0090312003  
 rock berm

S0090601007  
 rock check dam

S00903140014  
 coir log

S0090601006  
 rock check dam

S0090601005  
 rock check dam

S00903010009  
 earthen berm

S00902040011  
 established vegetation,  
 green hatch area

S00903140015  
 coir log

S00903140013  
 coir log

S00903140012  
 coir log

S00903010010  
 earthen berm

S-SMA-3.72  
 0.034 Acres  
 1633274.816, 1771225.362  
 35.868021, -106.274106

53-1379

53-0056

**53-001(b)**

S-SMA-3.72  
 0.034 Acres

JEMEZ

Sandia Canyon

1771200