























**NPDES Individual Permit NM0030759**  
**Storm Water Permitted Feature**  
**S001: S-SMA-0.25**

-  IP sampler location
-  Berm
-  Channel/swale
-  Check dam
-  Cap
-  Gabion
-  Sediment trap/basin
-  Seed and mulch
-  Vegetation
-  SWMU boundary
-  SMA drainage area
-  Paved parking
-  Structure
-  LANL boundary
-  Fire hydrant
-  Flow arrow
-  Unpaved road
-  Stormdrain
-  Drainage
-  Road
-  Contour, 100, 20 and 10-ft interval
-  Contour, 2-ft interval

New Mexico State Plane Coordinate System Central Zone (3002)  
 North American Datum, 1983 (NAD 83)  
 National Geodetic Vertical Datum of 1929 (NGVD 1929, Hypsography 100 and 20 ft contours)

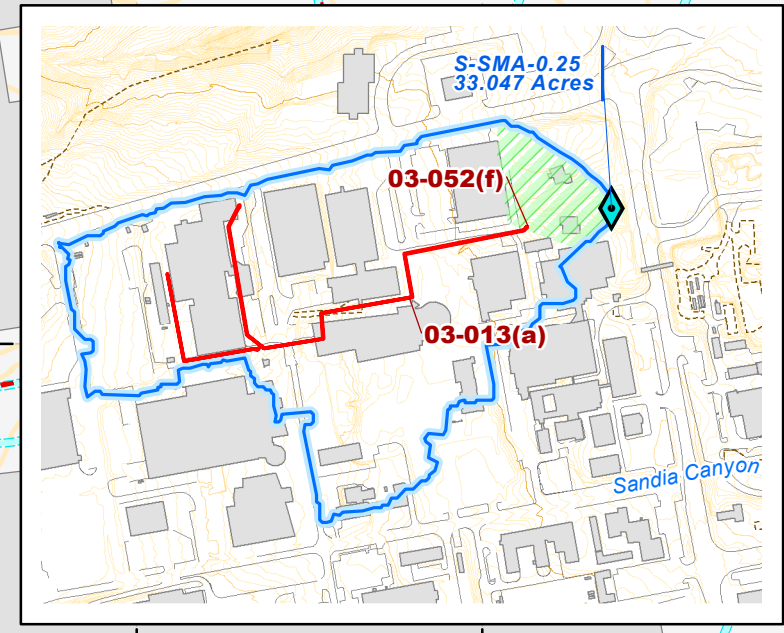
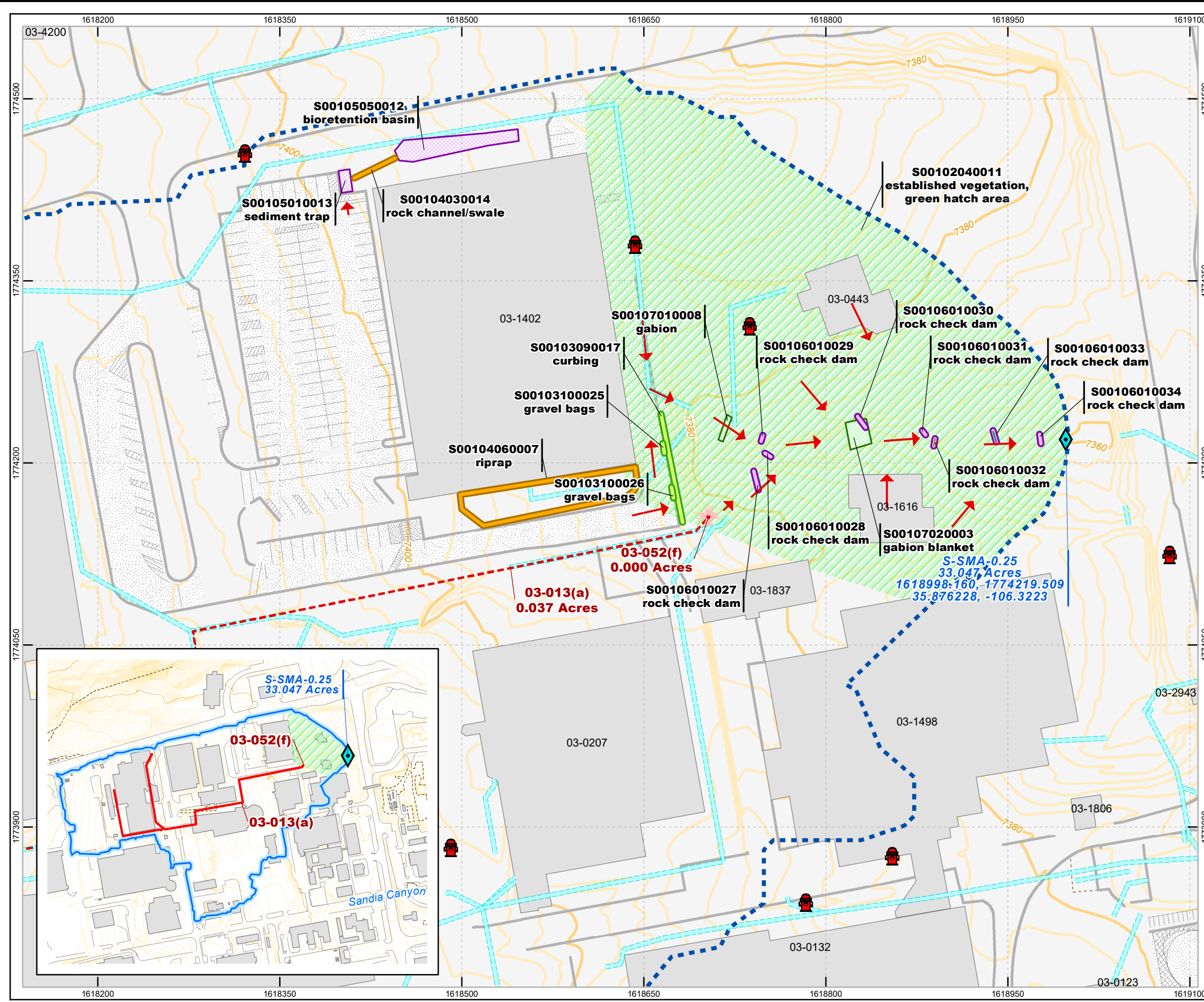
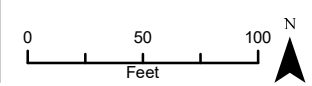
US Survey Ft

**DISCLAIMER:** This map was created for work processes associated with the LLCC. All other uses for this map should be confirmed with N3B staff.

Q:\18-Projects\18-0011\1. Individual\_Permit\0. SMA\Sandia\S-SMA-0.25\mxd\SDPPP\S001-13-0006-181-S0.25.mxd

**TYPE: REGULAR**

**GIS: Jeffrey Lyon**  
**DATE: 21-February-2025**  
**REVISION NUMBER: 20**



**S-SMA-0.25**  
**33.047 Acres**  
 1618998.160, 1774219.509  
 35.876228, -106.3223

**03-052(f)**  
**0.000 Acres**

**03-013(a)**  
**0.037 Acres**