























NPDES Individual Permit NM0030759
Storm Water Permitted Feature
P004: P-SMA-0.3

-  IP sampler location
-  Berms
-  Channel/swale
-  Check dam
-  Sediment traps and basins
-  Gabions
-  Seed and mulch
-  Cap
-  Vegetation
-  SWMU boundary
-  SMA drainage area
-  Structure
-  LANL boundary
-  Fire hydrant
-  Security fence
-  Flow arrow
-  Unpaved road
-  Stormdrain
-  Drainage
-  Road
-  Contour, 100, 20 and 10-ft interval
-  Contour, 2-ft interval

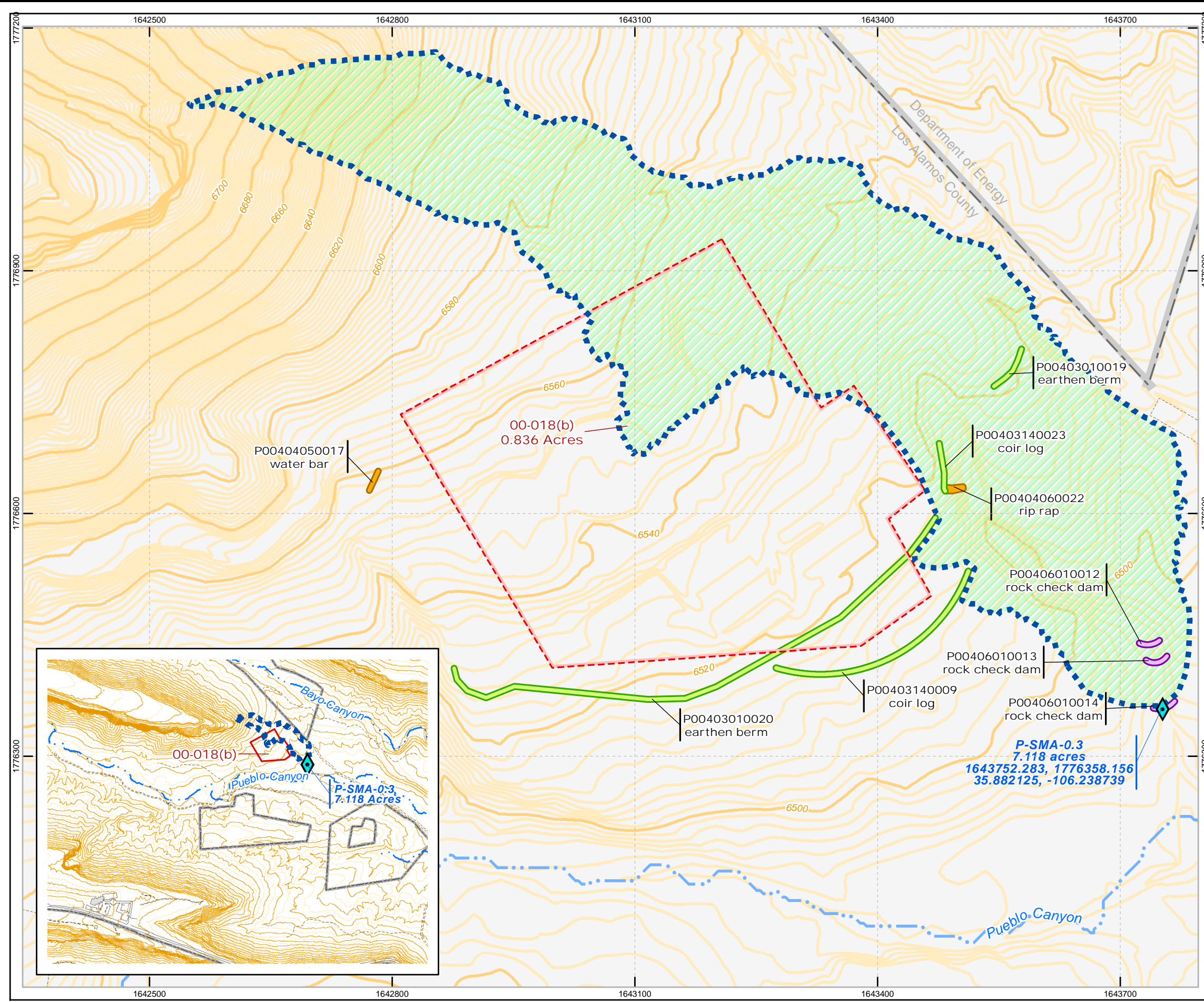
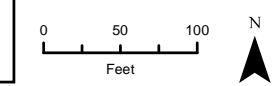
New Mexico State Plane Coordinate System Central Zone (3002)
 North American Datum, 1983 (NAD 83)
 National Geodetic Vertical Datum of 1929 (NGVD 1929, Hypsography 100 and 20 ft contours)

US Survey Ft

DISCLAIMER: This map was created for work processes associated with the LLCC. All other uses for this map should be confirmed with N3B staff.

MAP: P004-13-0006-193-P0.3
TYPE: REGULAR

GIS: Jeffrey Lyon
DATE: 26-January-2023
REVISION NUMBER: 19



P-SMA-0.3
7.118 acres
1643752.283, 1776358.156
35.882125, -106.238739

00-018(b)
0.836 Acres

P00404050017
 water bar

P00403010019
 earthen berm

P00403140023
 coir log

P00404060022
 rip rap

P00406010012
 rock check dam

P00406010013
 rock check dam

P00406010014
 rock check dam

P00403010020
 earthen berm

P00403140009
 coir log

