























NPDES Individual Permit NM0030759
Storm Water Permitted Feature
E009: 2M-SMA-1.7

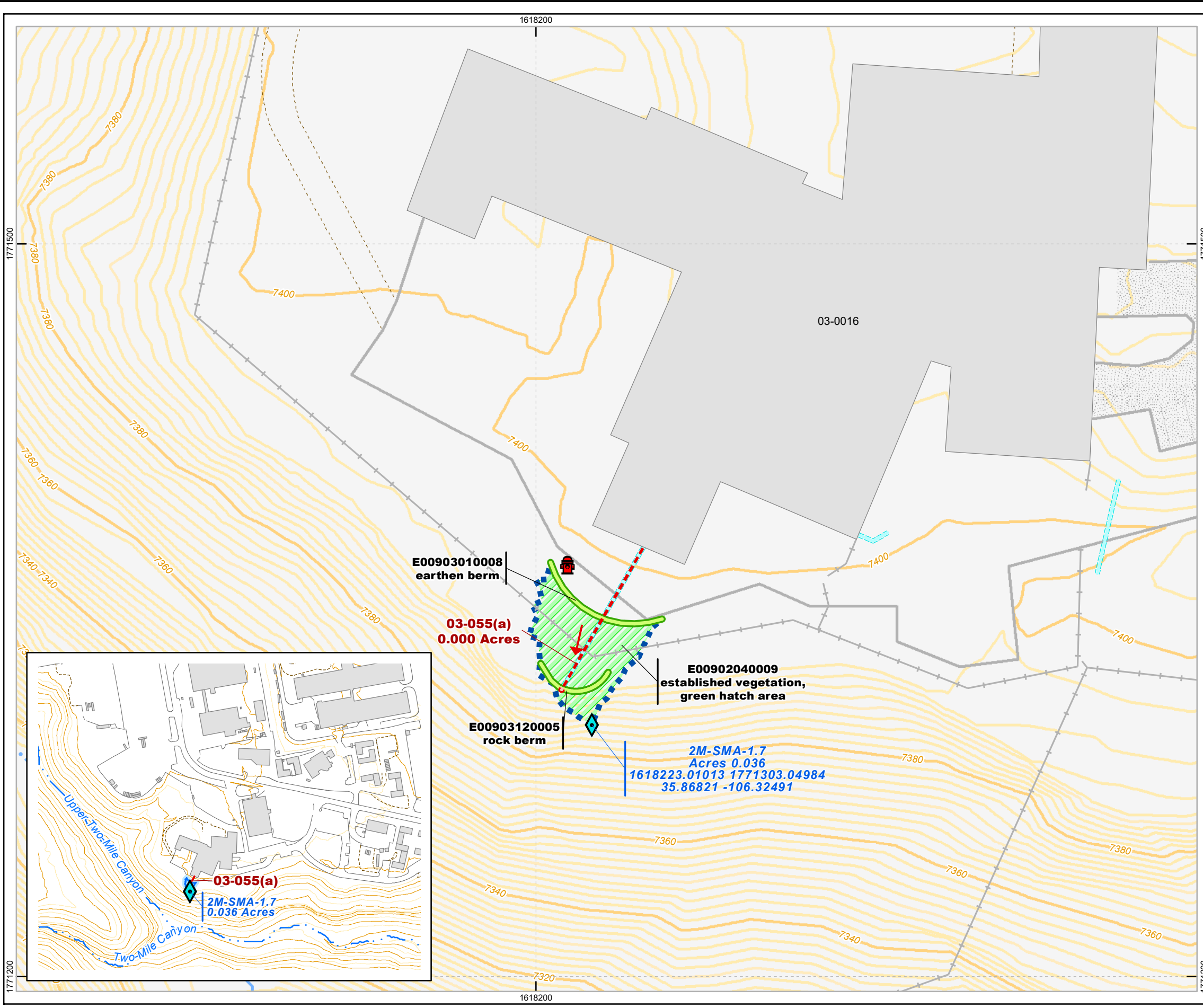
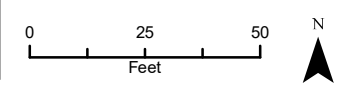
-  IP sampler location
-  Berm
-  Channel/swale
-  Check dam
-  Sediment trap/basin
-  Gabion
-  Seed and mulch
-  Cap
-  Established vegetation
-  SWMU boundary
-  SMA drainage area
-  Structure
-  LANL boundary
-  Fire hydrant
-  Security fence
-  Flow arrow
-  Unpaved road
-  Stormdrain
-  Drainage
-  Road
-  Contour, 100, 20 and 10-ft interval
-  Contour, 2-ft interval

New Mexico State Plane Coordinate System Central Zone (3002)
 North American Datum, 1983 (NAD 83)
 National Geodetic Vertical Datum of 1929 (NGVD 1929, Hypsography 100 and 20 ft contours)
 US Survey Ft

DISCLAIMER: This map was created for work processes associated with the LLCC. All other uses for this map should be confirmed with N3B staff.

Q:\18-Projects\18-0011\1. Individual_Permit\0. SMA\Two_Mile\2M-SMA-1.7\mxd\SDPPP\E009-13-0006-107-2M1.7.mxd

TYPE: REGULAR
GIS: Jeffrey Lyon
DATE: 08-May-2024
REVISION NUMBER: 13



E00903010008
earthen berm

03-055(a)
0.000 Acres

E00902040009
established vegetation,
green hatch area

E00903120005
rock berm

2M-SMA-1.7
Acres 0.036
1618223.01013 1771303.04984
35.86821 -106.32491

